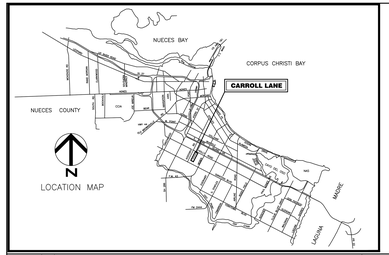

CITY OF CORPUS CHRISTI TEXAS
INCORPORATED 1852

CARROLL LANE

(HOLLY ROAD TO DEAD END)

BOND 2020

PROJECT NO. 21054

ARDURRA
COLLABORATE. INNOVATE. CREATE.

801 Navigation Suite 300
Corpus Christi, Texas 78408
Phone: (361) 883-1984
www.Ardurra.com

Engineering License #F-10053

Ardurra Group, Inc.
Surveying Firm 10126500
Architectural Firm BR599

LEGEND:

- PROPOSED WATERLINE
- PROPOSED STORMWATER LINE
- PROPOSED WASTEWATER LINE
- PROPOSED GAS LINE
- EXISTING R.O.W. LINE
- PROPOSED HMAC PAVEMENT
- PROPOSED CONCRETE SIDEWALK
- PROPOSED 10' WIDE OFF-ROAD, MULTI-USE TRAIL
- PROPOSED 1-WAY CYCLE TRACK (6' WIDE)
- PROPOSED DRIVEWAY
- FUTURE 10' OFF-ROAD, MULTI-USE TRAIL (NOT IN THIS PROJECT)

SCALE: HORIZ: 1"=20'

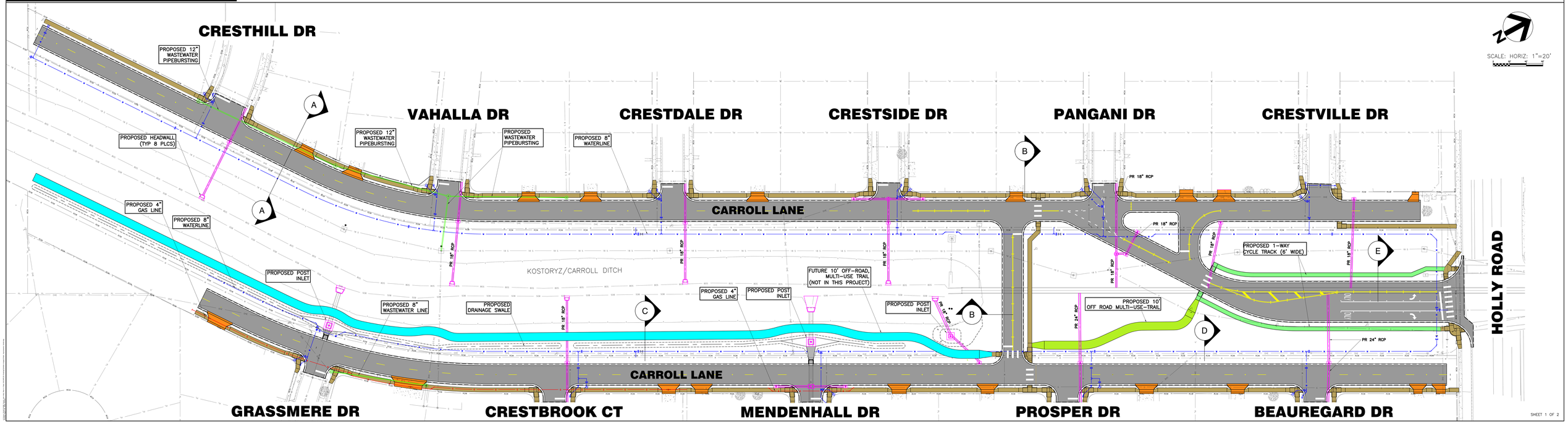

ARDURRA
COLLABORATE. INNOVATE. CREATE.

801 Navigation Suite 300
Corpus Christi, Texas 78408
Phone: (361) 883-1984
www.Ardurra.com

Engineering License #F-10053

Ardurra Group, Inc.
Surveying Firm 10126500
Architectural Firm BR599

CARROLL LN

(HOLLY ROAD TO DEAD END)

BOND 2020

PROJECT NO. 21054

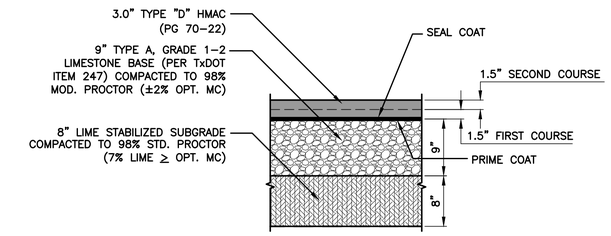

PROPOSED PAVEMENT SECTION (TYP)

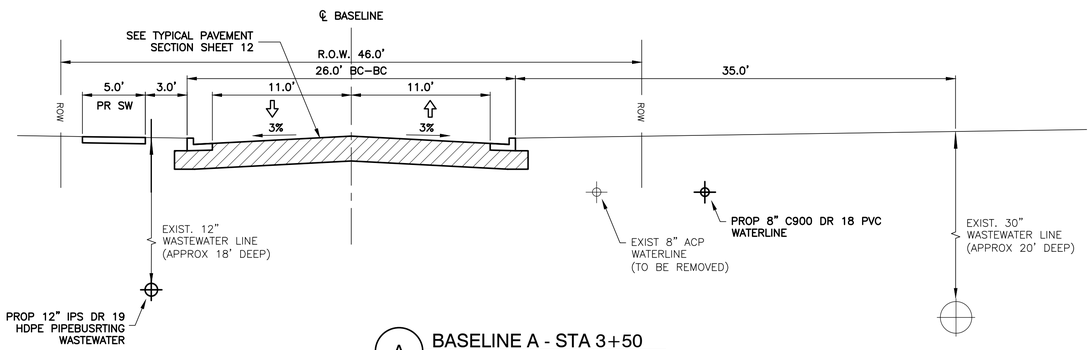

A BASELINE A - STA 3+50
SCALE: 1"=6'

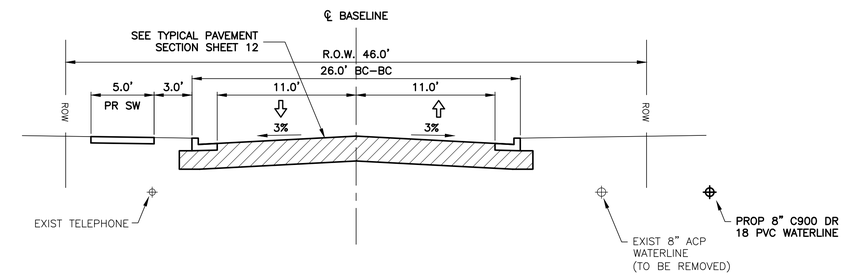

B BASELINE A - STA 15+25
SCALE: 1"=6'

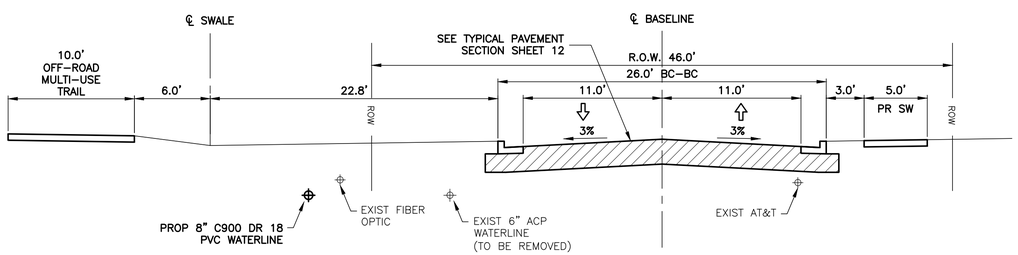

C BASELINE B - STA 8+00
SCALE: 1"=6'

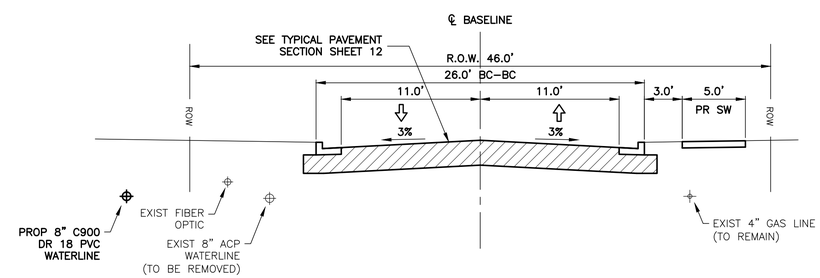

D BASELINE B - STA 14+75
SCALE: 1"=6'

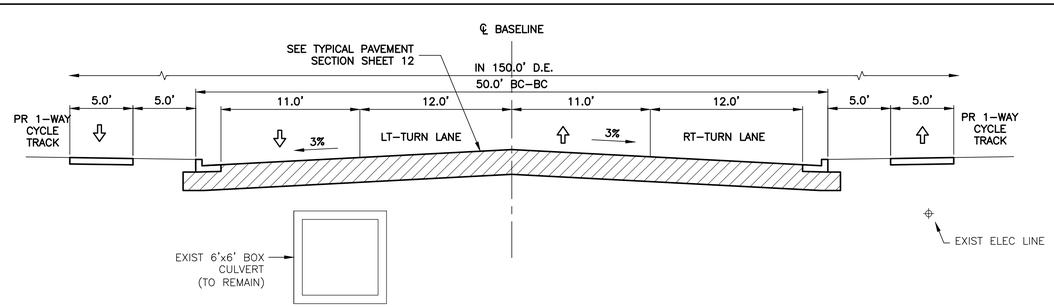

E BASELINE C - STA 4+00
SCALE: 1"=6'

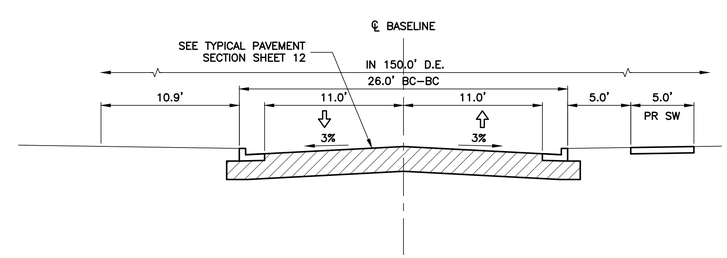

F BASELINE D - STA 1+25
SCALE: 1"=6'

U:\Corpus Christi\21000_Carroll Lane-Holly Road to Dead End\000\20-Drawings\Exhibits-Imagery\Public Improvements Exhibit.dwg
Wednesday August 25, 2021 - 11:16am